

Notice to Mariners

Rampion Offshore Wind Farm

Date of Issue: 24th May 2016

Notice Expires: On Going

Dear Owners, Ships Agents, Masters, Pilots and Fishermen,

Re: Rampion Offshore Wind Farm - Rock Pad Installation

Please be advised that the Installation vessel Nordnes will be installing Rock Pads at the following locations in the Main Array Area commencing operations on 25th May 2016 until further notice.

Vessel:



Draught: 6.8 m

Length x Breadth: 166.3 m X 24.5 m

Gross Tonnage: 18226

Speed recorded (Max / Average): 15.8/11.4knots

Call Sign: PHOG

IMO: 922991

MMSI: 244962000

Flag: Netherlands [NL]

Tel- +44(0)7522 657279

Notice to Mariners

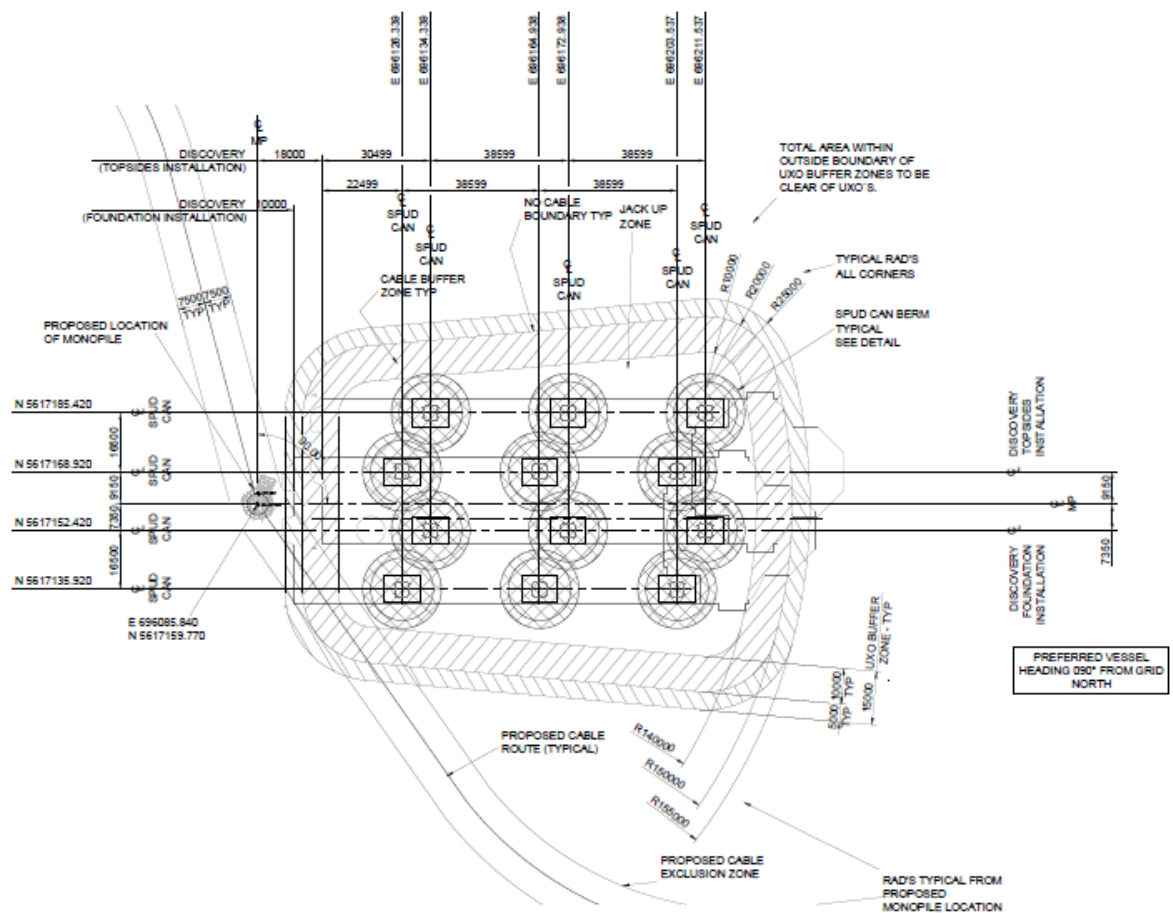
Rampion Offshore Wind Farm

Date of Issue: 24th May 2016

Notice Expires: On Going

Locations:

F12	50°40.392'N	0°13.487'W
F13	50°40.275'N	0°12.886'W
G10	50°40.329'N	0°15.207'W
G11	50°40.198'N	0°14.611'W
G13	50°40.001'N	0°13.341'W



NOTE
ALL UXG, ARCHAEOLOGICAL,
CABLE EXCLUSION ZONES
INFORMATION - TBC

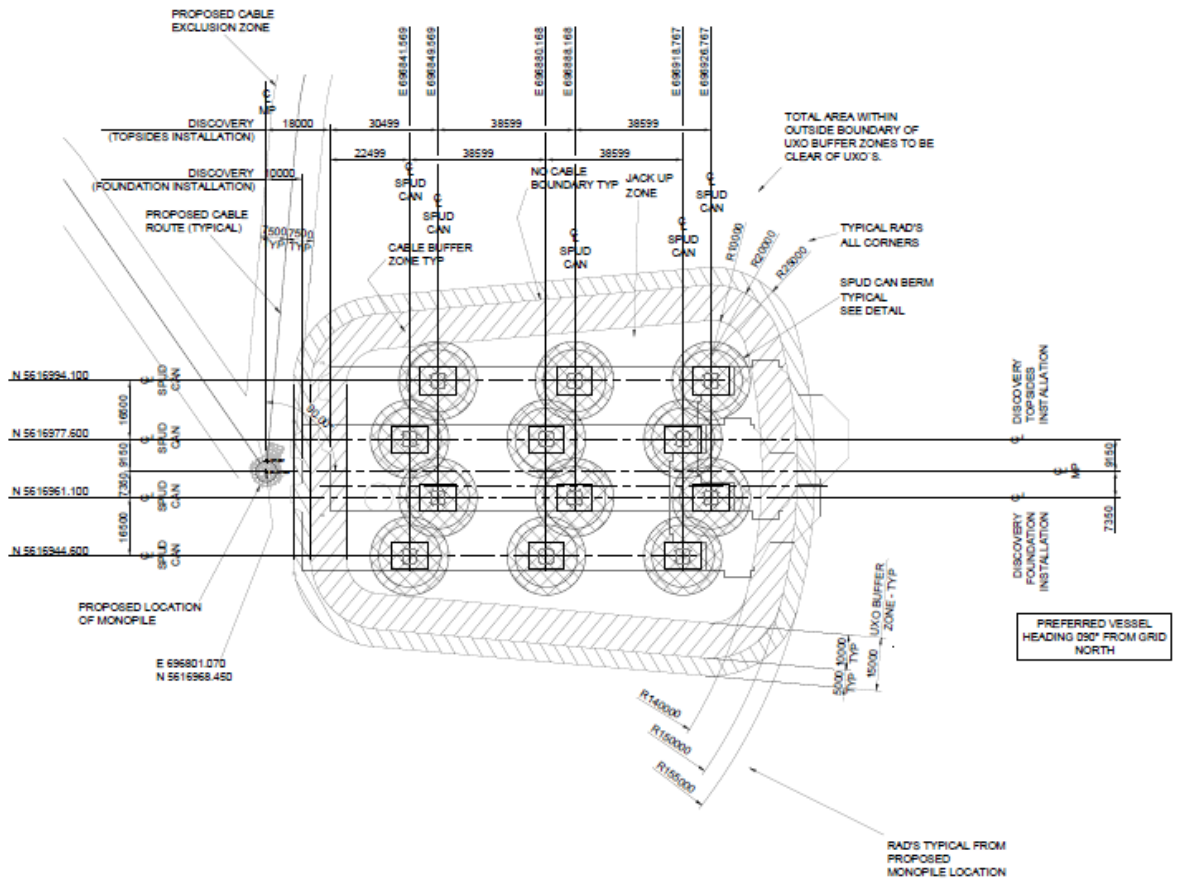
LOCATION OF ROCK BERMS FOR DISCOVERY RELATIVE TO MONOPILE
AT LOCATION F12 FOR RAMPION FOUNDATION/TOPSIDES INSTALLATION

Notice to Mariners

Rampion Offshore Wind Farm

Date of Issue: 24th May 2016

Notice Expires: On Going



NOTE
ALL UXO, ARCHAEOLOGICAL,
CABLE EXCLUSION ZONES
INFORMATION - TBC

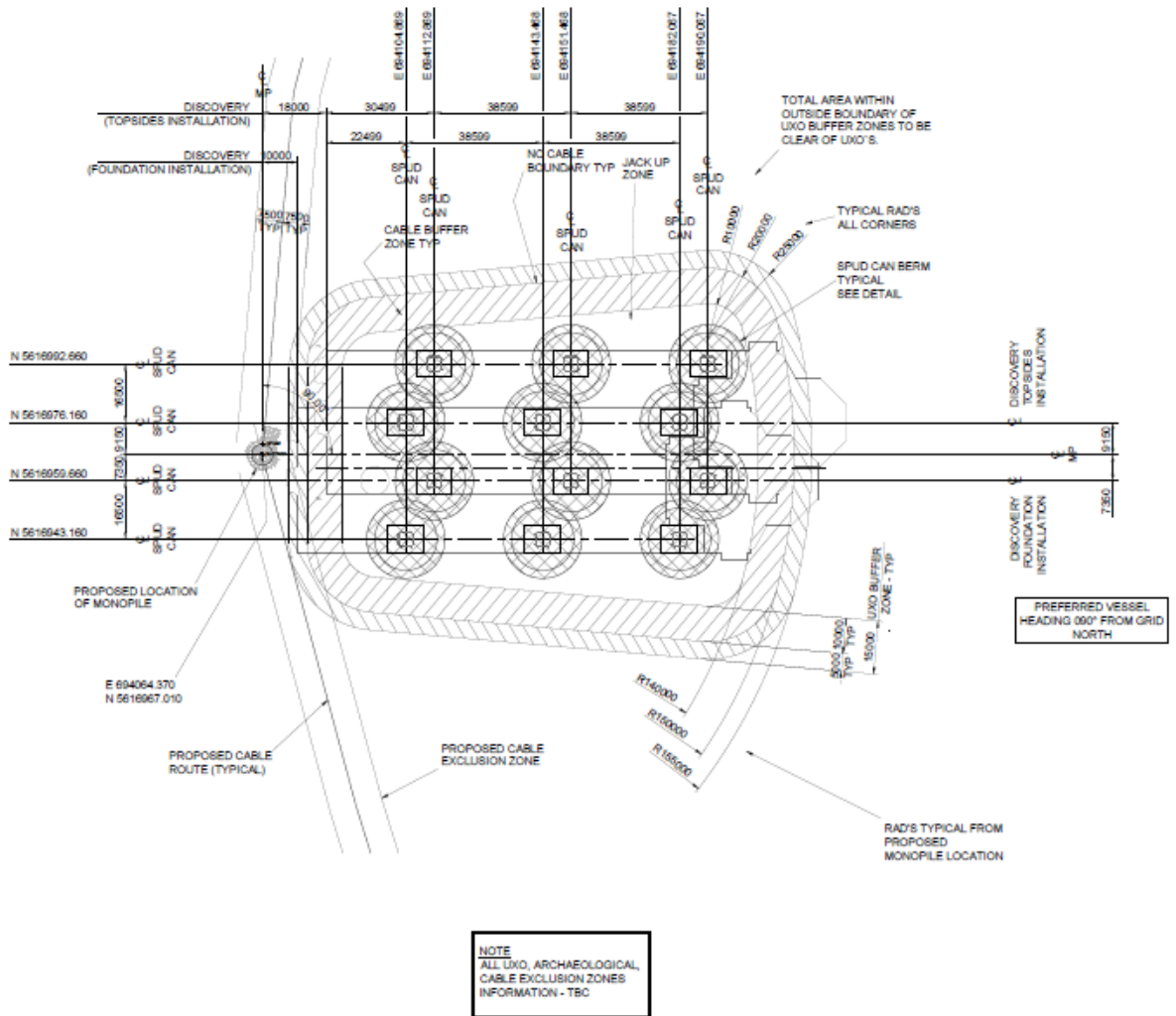
LOCATION OF ROCK BERMS FOR DISCOVERY RELATIVE TO MONOPILE
AT LOCATION F13 FOR RAMPION FOUNDATION/TOPSIDES INSTALLATION

Notice to Mariners

Rampion Offshore Wind Farm

Date of Issue: 24th May 2016

Notice Expires: On Going



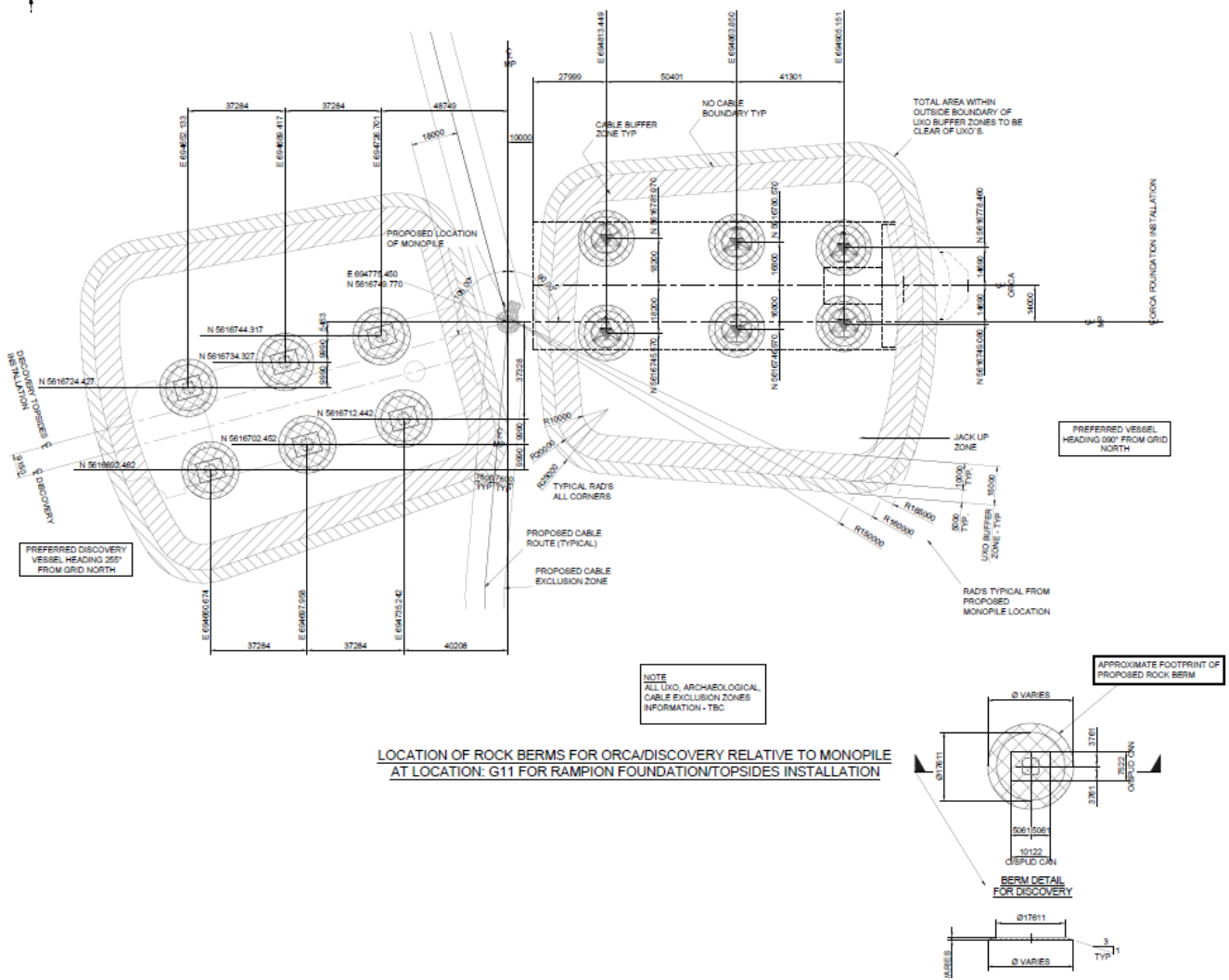
LOCATION OF ROCK BERMS FOR DISCOVERY RELATIVE TO MONOPILE AT LOCATION G10 FOR RAMPION FOUNDATION/TOPSIDES INSTALLATION

Notice to Mariners

Rampion Offshore Wind Farm

Date of Issue: 24th May 2016

Notice Expires: On Going

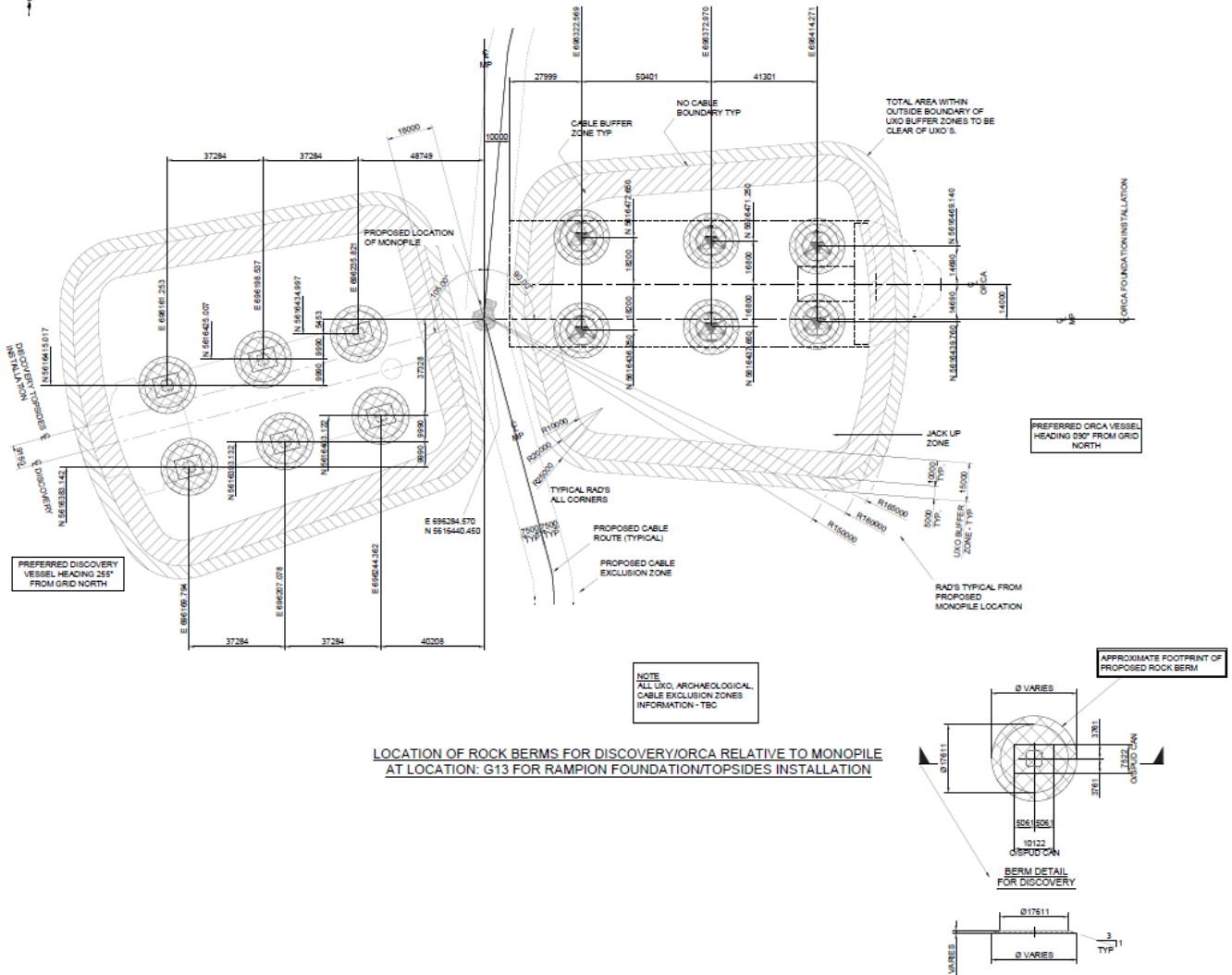


Notice to Mariners

Rampion Offshore Wind Farm

Date of Issue: 24th May 2016

Notice Expires: On Going



All vessels are requested to maintain a 500m Safety zone around the vessel at all times

An Advisory 250m Safety Zone is requested around these locations at all times

Vessel will be monitoring channel 16 VHF and the project P1 channel

For Any Further details contact;

Gordon Bain (Eon Marine Coordination) +44(0)7787241442 email- leadmc@rampionoffshore.com

Or,

Brown & May Courtney French +44(0)7792710178 email- courtney@brownmay.com