

Notice to Mariners

Rampion Offshore Wind Farm

Date of Issue: 24th June 2016

Notice Expires: On Going

Dear Owners, Ships Agents, Masters, Pilots and Fishermen,

Re: Rampion Offshore Wind Farm - Rock Pad Installation

Please be advised that the Installation vessel Storness will be installing Rock Pads at the following locations in the Main Array Area commencing operations on 28th June 2016 operations are due to last 5 days' weather permitting.

Vessel:



Draught: 9.6 m

Length x Breadth: 175 m X 26 m

Gross Tonnage: 19950

Speed recorded (Max / Average): 15.8/11.4knots

Call Sign: PCKK

IMO: 9549035

MMSI: 246695000

Flag: Netherlands [NL]

Tel- +31 888 26 38 85

Locations:

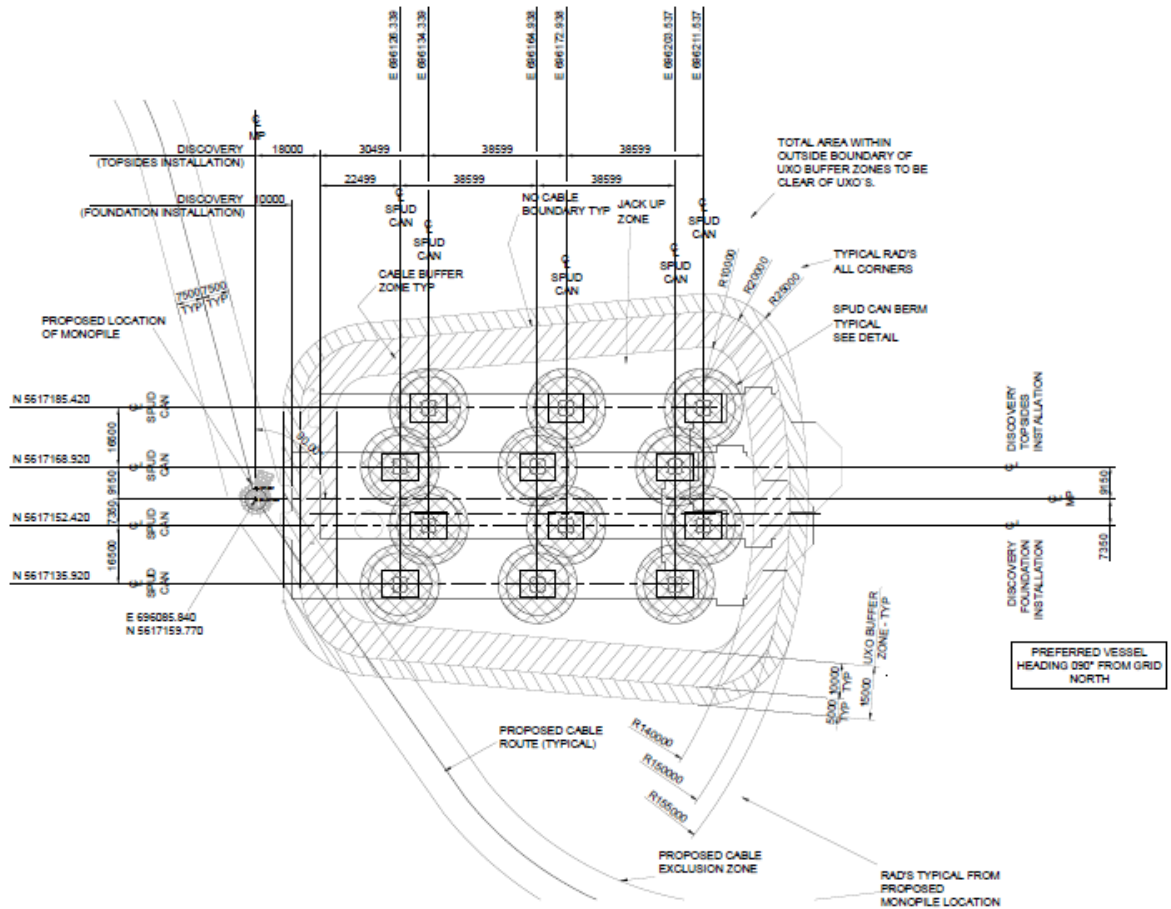
F12	50°40.392'N	0°13.487'W
G10	50°40.329'N	0°15.207'W
G11	50°40.198'N	0°14.611'W
Offshore Substation	50°41.559'N	0°15.591'W

Notice to Mariners

Rampion Offshore Wind Farm

Date of Issue: 24th June 2016

Notice Expires: On Going



NOTE
ALL UXO, ARCHAEOLOGICAL,
CABLE EXCLUSION ZONES
INFORMATION - TBC

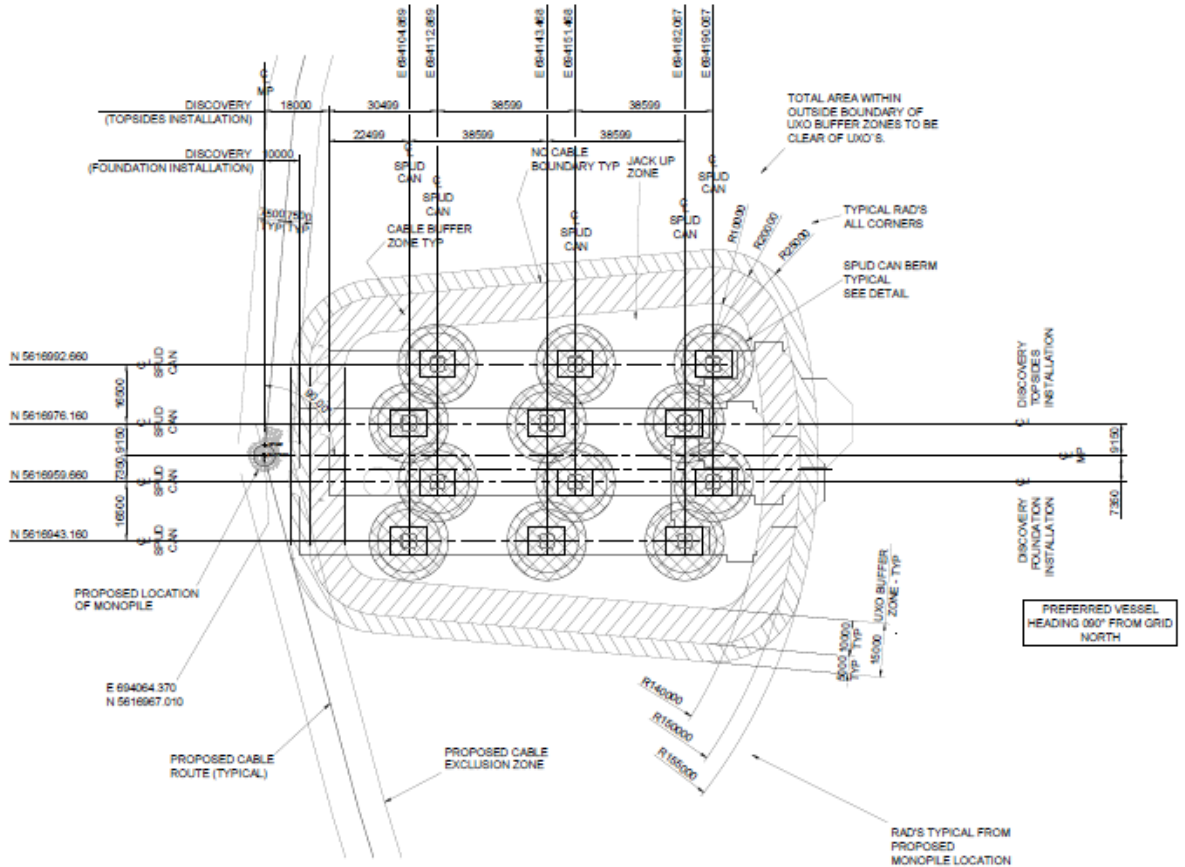
LOCATION OF ROCK BERMS FOR DISCOVERY RELATIVE TO MONOPILE
AT LOCATION F12 FOR RAMPION FOUNDATION/TOPSIDES INSTALLATION

Notice to Mariners

Rampion Offshore Wind Farm

Date of Issue: 24th June 2016

Notice Expires: On Going



NOTE
ALL LUXO, ARCHAEOLOGICAL,
CABLE EXCLUSION ZONES
INFORMATION - TBC

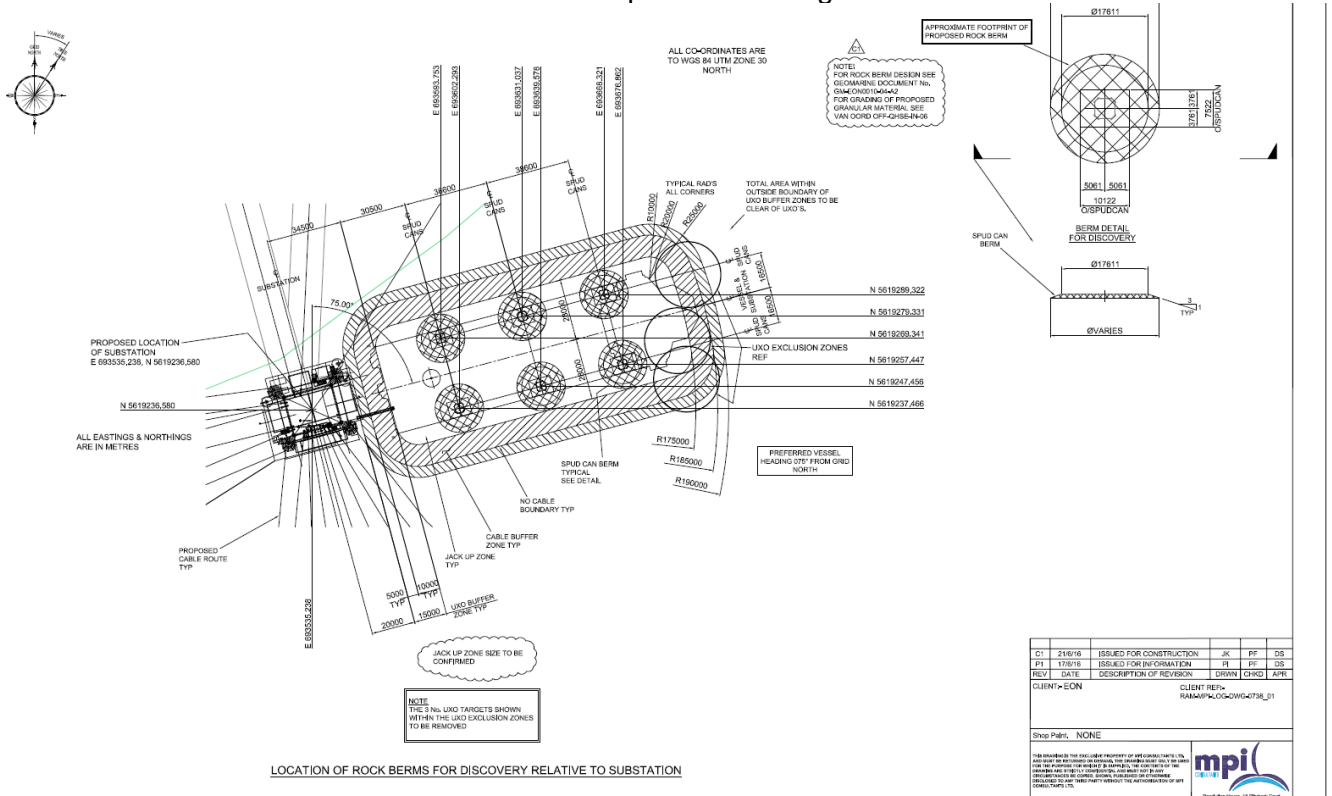
**LOCATION OF ROCK BERMS FOR DISCOVERY RELATIVE TO MONOPILE
AT LOCATION G10 FOR RAMPION FOUNDATION/TOPSIDES INSTALLATION**

Notice to Mariners

Rampion Offshore Wind Farm

Date of Issue: 24th June 2016

Notice Expires: On Going



All vessels are requested to maintain a 500m Safety zone around the vessel at all times

An Advisory 250m Safety Zone is requested around these locations at all times

Vessel will be monitoring channel 16 VHF and the project P1 channel

For Any Further details contact;

ROW Duty Marine Coordination +44(0)755792945 email- traffic@rampionoffshore.com

Or,

Brown & May Courtney French +44(0)7792710178 email- courtney@brownmay.com